





Associated Environmental


 Inlet


 Reservoir

 Proposed Agricultural Water Transmission Main


Licensed Water Works Point (WAT code only)


 A shallow well dug in the vicinity of a water source.


 A structure that apportiones water to several licensees according to priority and the quantities authorized under their licences


 A structure used to supply water to livestock


Licensed Water Works Linear


 Energy Transmission

 Flood Control and Protection


 No Data


 Other


 Water Storage and Regulation


 Water Transport Structures

Water Supply System Boundaires


 Domestic Only


 Domestic and Irrigation


 Irrigation Only


 Right of Way


Parcels w/ Water Licenses


 Domestic

 Irrigation and Agriculture

 No Data

 Other

 Waterworks

 Unlicensed Parcels

**FIGURE 2
PROPOSED AG TRANSMISSION LINE**

REGIONAL DISTRICT OF
CENTRAL KOOTENAY

DRAFT