



C:\USERS\J\ARSEN\DOCUMENTS\PROJECTS\2024-2027_CRE_\CRESTON_AGWATER_CRE_\CRESTON.APRX


Service Layer Credits: World Imagery, Earthstar Geographics




Associated
Environmental


Groundwater Wells

 Licensed


 Unlicensed


Points of Diversion


 Well Diversion


 Surface Water Diversion


Parcels w/ Water Licenses

 Domestic


 Irrigation and Agriculture


 No Data


 Other


 Waterworks


Unlicensed Parcels


 Crown Agency


 Crown Provincial

 Untitled Provincial


 Federal


 First Nations


 Local Government


 Municipal

Ownership


 Private

 Mixed Ownership

 Unclassified

 <Null>

Water Supply System Boundaries



SUPPLEMENTARY WATER MAP

REGIONAL DISTRICT OF
CENTRAL KOOTENAY

DRAFT